








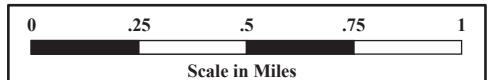


Goodhue-Pioneer State Trail (northern portion)

Goodhue County

-  Goodhue Pioneer State Trail
-  GPST (natural surface treadway)
-  Hay Creek Unit Trails (open to horses, hiking and snowmobiling)
-  Other Trails in Red Wing
-  Public Park Land
-  Forest Land
-  Parking
-  Campground
-  Restroom



DNR Information Center
 500 Lafayette Road
 Saint Paul, MN 55155-4040
 (651) 296-6157 (metro area & outside MN)
 1-888-646-6367 (MN toll free)

Minnesota Department of Tourism
 100 Metro Square
 121 - 7th Place East
 Saint Paul, MN 55101-2112
 (651) 296-5029 (metro area & outside MN)
 1-888-TOURISM (toll free)

Minnesota Bikeway Maps
Minnesota Department of Transportation
 John Ireland Boulevard
 Room 110
 Saint Paul, MN 55155
 (651) 366-3017

This information is available in alternative format upon request.

You can also check out state trail information on this website:

mndnr.gov/state_trails



2015

Printed on recycled paper with a minimum of 30% post-consumer material.



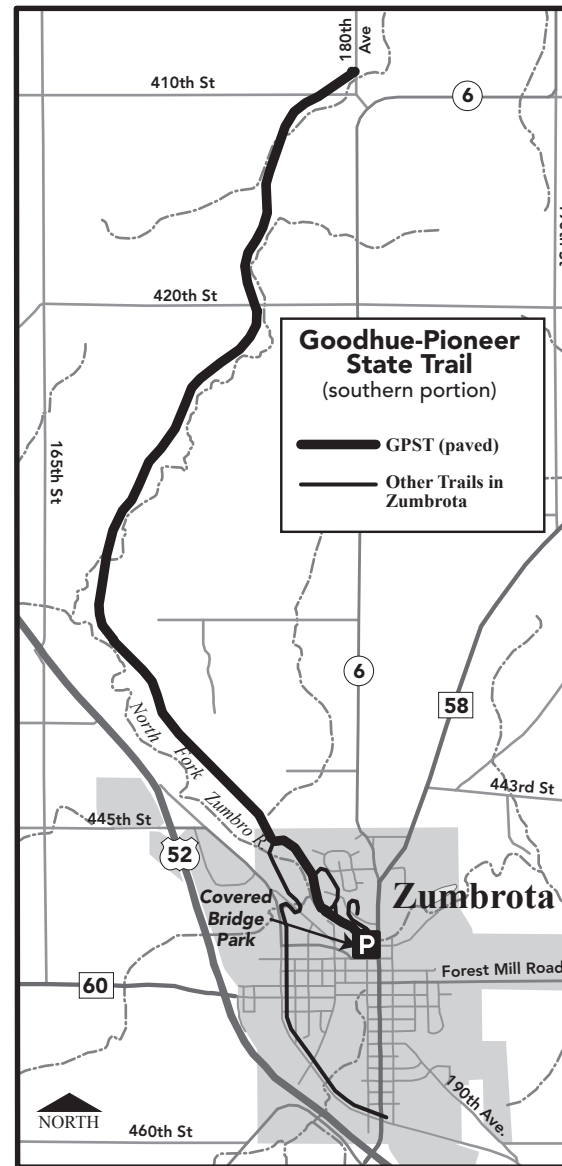
Parking Available:

Do not leave valuables in your car.

- in the city of Red Wing.
- in the Hay Creek Unit - RJD Forest.
- in the city of Zumbrota in Covered Bridge Park (southern portion)

Share the Trail with Others:

- Stay on designated trail.
- Keep right so others can pass.
- Keep all pets on leash
- Dispose of pet waste.
- Obey traffic signs and rules.
- Pack out all garbage and litter.
- Respect adjoining landowners rights and privacy.
- Warn other trail users when passing by giving an audible signal.
- Overnight camping and campfires are permitted only on designated campsites. Do not leave campfires unattended.
- Enjoy the beauty of wild plants & animals, but leave them undisturbed for all to enjoy.
- Trail users are legally responsible for obeying the rules and regulations provided in Minnesota Rules, 6100.3000.



This trail requires a permit for anyone snowmobiling or horseback riding. For more information on the Snowmobile State Trail Sticker or the Horse Pass, please call the DNR Info Center or check the website at mndnr.gov

The Minnesota Department of Natural Resources is an Equal Opportunity Employer.

Goodhue-Pioneer State Trail

Goodhue County



When complete, the Goodhue Pioneer State Trail will connect the cities of Red Wing, Goodhue, Zumbrota, Mazeppa, Bellechester, and Pine Island for a distance of 47 miles. It will be a part of a trail system that connects two very popular, and well-used trails, the Cannon Valley Regional Trail in Red Wing, and the Douglas State Trail in Pine Island.

Currently, there are two sections of the trail. In the northern portion, there are 4 miles of developed, paved trail from Red Wing to Hay Creek, and an adjacent natural surface treadway, beginning in the Hay Creek Unit of the Richard J. Dorer State Forest, that is available for horse use.

The northern trailhead of the Goodhue Pioneer connects with the city of Red Wing's city trails, as well as the Cannon Valley Trail, a 19.7 mile trail that connects Red Wing to Cannon Falls.

The southern portion of the trail starts in the city of Zumbrota, connecting to the city's trail system, and heads north for 5.2 miles. This portion of the trail is paved and is used by hikers and bikers in the summer, and is part of the GIA snowmobile trail system in the winter.

